

# 115

## Route Guide & Hazard Awareness

*EAST HAM, WHITE HORSE - NEWHAM TOWN HALL  
PLAISTOW - CANNING TOWN - LIMEHOUSE - ALDGATE*



Photo | *Kristian Lake*



# CONTENTS

## **FULL ROUTE 115 MAP**

Between Aldgate  
and Limehouse.

**3**

## **FULL ROUTE 115 MAP**

Between  
Limehouse and  
Poplar.

**4**

## **FULL ROUTE 115 MAP**

Between Poplar  
and Green Street.

**5**

## **FULL ROUTE 115 MAP**

Between Green  
Street and East  
Ham, White  
Horse.

**6**

## **RUNNING LIGHT**

To and from  
Aldgate Bus  
Station.

**7**

## **RUNNING LIGHT**

To and from  
East Ham, White  
Horse.

**8**

## **IN SERVICE**

Route guide  
from East Ham  
to Aldgate Bus  
Station.

**9**

## **IN SERVICE**

Route guide  
from Aldgate Bus  
Station to East  
Ham.

**10**

## **ALDGATE STATION**

Terminus point  
and map.

**11**

## **STEPNEY, COMMERCIAL ROAD**

Turning point  
and map.

**12**

## **STEPNEY, ARBOUR SQ**

Curtailed point  
and map.

**13**

## **LIMEHOUSE, BURDETT RD**

Curtailed point  
and map.

**14**

## **POPLAR, BAZELY STREET**

Curtailed point  
and map.

**15**

## **CANNING TOWN, BUS STATION**

Curtailed point  
and map.

**16**

## **HERMIT ROAD**

Curtailed point  
and map.

**17**

## **PLAISTOW, ABBEY ARMS**

Turning point  
and map.

**18**

## **UPTON PARK**

Curtailed point  
and map.

**19**

## **NEWHAM TOWN HALL**

Curtailed point  
and map.

**20**

## **EAST HAM, WHITE HORSE**

Terminus point  
and map.

**21**

## **LOCAL HAZARDS**

Hazards to be  
aware of and  
other points to  
note.

**22**

## **LOW BRIDGE**

Manor Road, off  
line of route in  
West Ham.

**23**

## **AT THE GARAGE**

General  
information and  
safety at the  
garage.

**24**

## **CODES & PROCEDURES**

Curtailed abbrev,  
door codes &  
emergency radio  
procedure.

**25**

## **HENLEY ROAD GARAGE**

Garage directions  
and info.

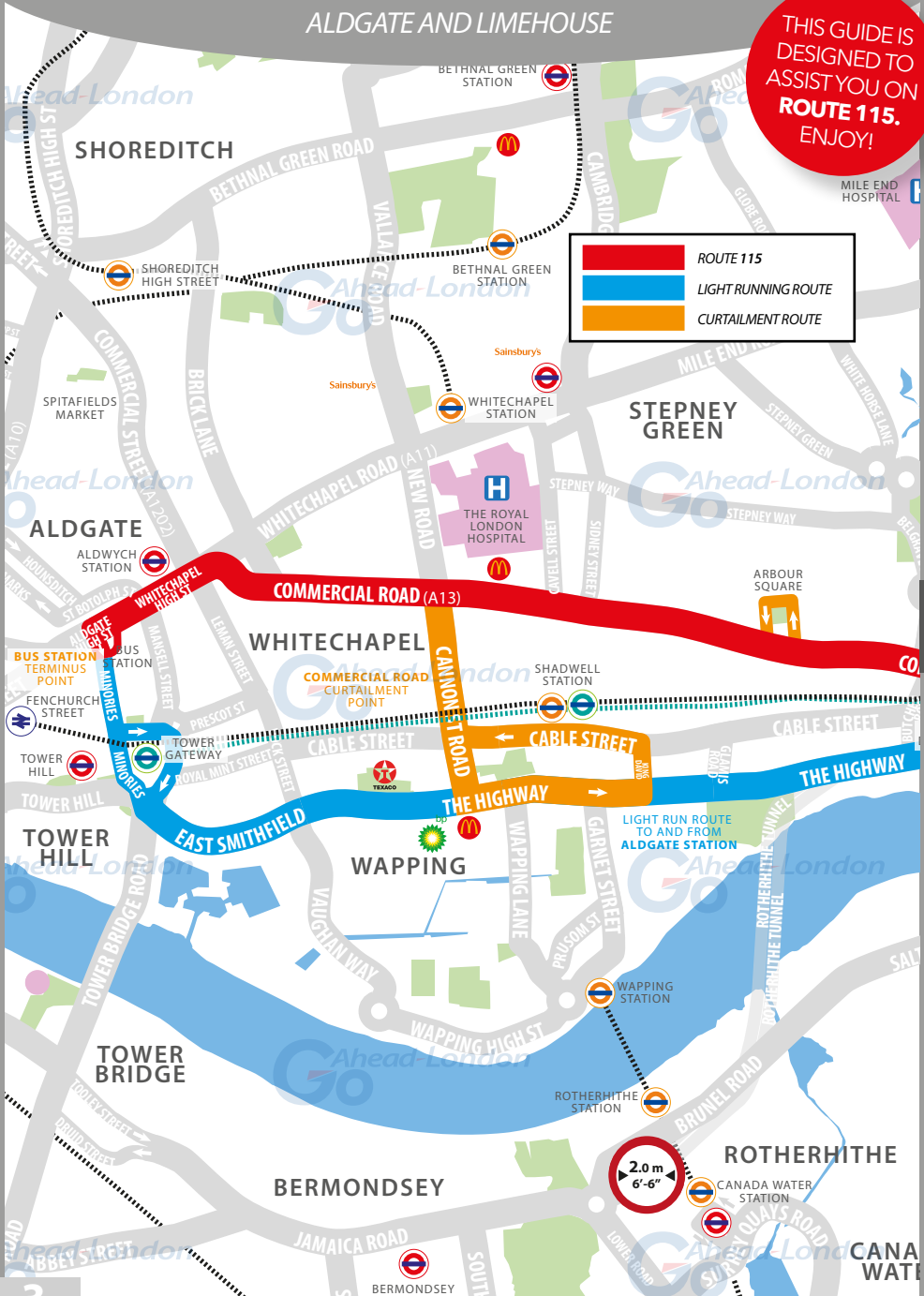
**26**

# ROUTE 115 MAP

## ALDGATE AND LIMEHOUSE

THIS GUIDE IS  
DESIGNED TO  
ASSIST YOU ON  
**ROUTE 115.**  
ENJOY!

	ROUTE 115
	LIGHT RUNNING ROUTE
	CURTALMENT ROUTE



GO TO  
PAGE 4



# ROUTE 115 MAP

LIMEHOUSE AND POPLAR



GO TO PAGE 3

GO TO PAGE 5

# ROUTE 115 MAP

POPLAR AND GREEN STREET

**IMPORTANT**  
LOG OFF IBUS  
IMMEDIATELY  
IF RUNNING  
LIGHT

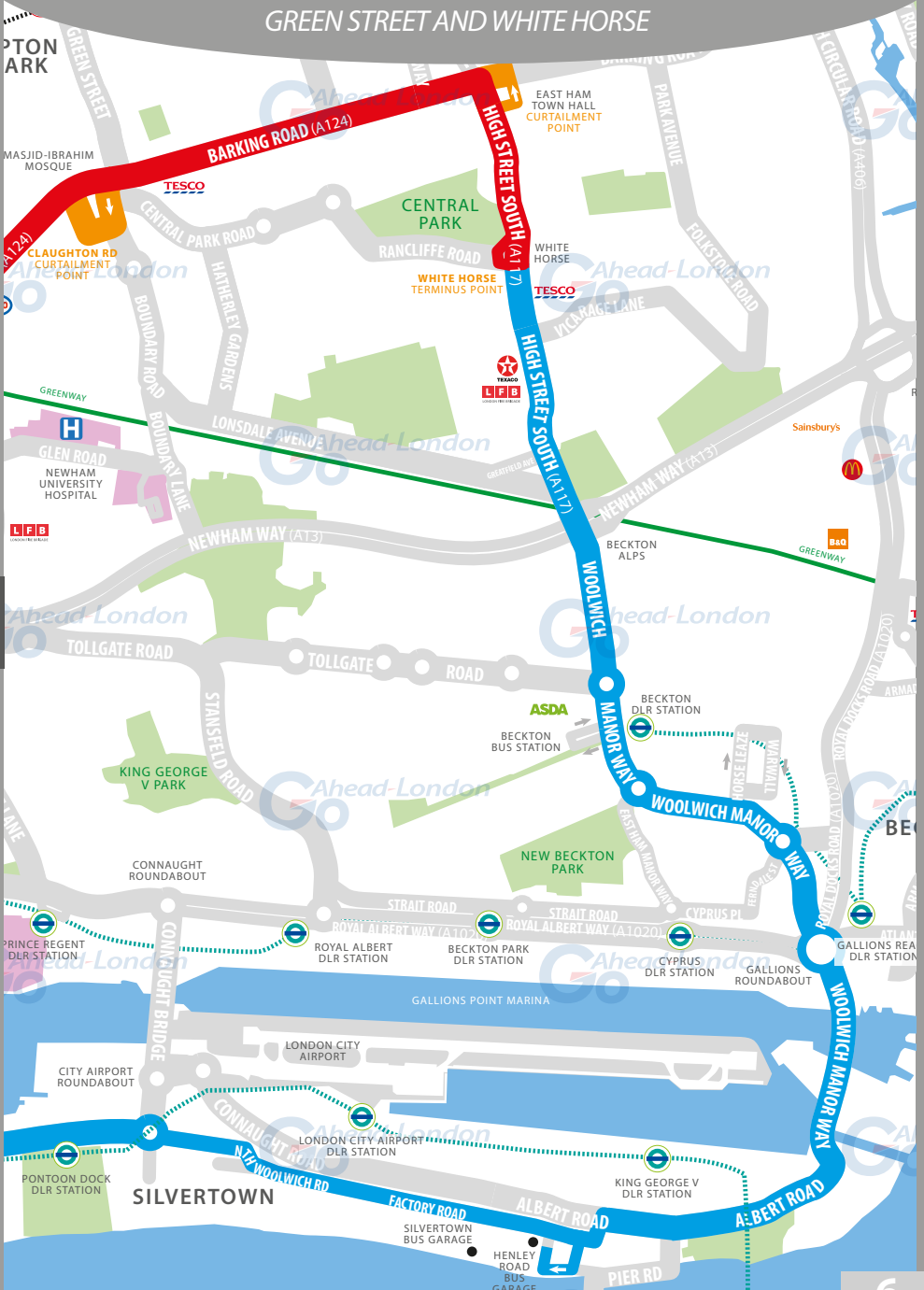


GO TO PAGE 4

GO TO PAGE 6

# ROUTE 115 MAP

GREEN STREET AND WHITE HORSE



GO TO PAGE 5

# RUNNING LIGHT

RUNNING OUT OF SERVICE

NEVER  
DIVERT OFF  
LINE-OF-ROUTE  
UNLESS ADVISED  
BY IBUS

## TO ALDGATE BUS STATION:

- From **Henley Road garage**, turn left onto Factory Road
- Follow road right onto North Woolwich Road
- At roundabout, take 2nd exit onto North Woolwich Rd (*past West Silvertown*)
- Take slip road off Silvertown Way (*towards Isle of Dogs*) **A1011**
- At roundabout, take 2nd exit onto Lower Lea Crossing **A1020**
- At 2nd roundabout, take 2nd exit onto Aspen Way **A1261**
- Continue ahead onto Limehouse Link Tunnel **A1203**
- Continue ahead onto The Highway **A1203**
- At traffic light, continue ahead onto E Smithfield **A1203**
- At traffic light, continue ahead onto Tower Hill **A1203**
- At traffic light, continue ahead onto Minories (*one-way system*) **A1211**
- Keep left and continue on Minories (*two-way street*)
- Turn right to Aldgate bus station to **stand**

## FROM ALDGATE BUS STATION:

- From **stand**, exit bus station and turn left onto Aldgate High Street **A11**
- Turn left onto Minories (*two-way street*)
- Turn left onto Goodman's Yard (*one-way system*) **A1211**
- Follow the road right onto Mansell Street (*one-way system*) **A1210**
- At traffic light, turn left onto E Smithfield **A1203**
- Continue ahead onto The Highway **A1203**
- At traffic light, continue ahead onto Limehouse Link Tunnel **A1203**
- Continue ahead onto Aspen Way **A1261**
- Take exit towards Leamouth, Royal Docks **A1020**
- At roundabout, take 4th exit onto Lower Lea Crossing **A1020**
- At roundabout, take 2nd exit onto Silvertown Way slip road **A1011**
- Continue ahead on North Woolwich Road **A1020**
- At roundabout, take 2nd exit onto North Woolwich Rd and onto Factory Rd
- At junction, turn right onto Store Road and Pier Road (*one-way street*)
- Follow road to the right onto Henley Road to **Henley Road garage**

# RUNNING LIGHT

RUNNING OUT OF SERVICE

NEVER  
DIVERT OFF  
LINE-OF-ROUTE  
UNLESS ADVISED  
BY IBUS

## TO EAST HAM WHITE HORSE:

- From **Henley Road garage**, turn right onto Factory Road
- At junction, turn right onto Albert Road (*over Bascule Bridge*)
- At traffic light, continue ahead onto Woolwich Manor Way
- Continue ahead onto Steve Redgrave Bridge
- Continue ahead onto Woolwich Manor Way
- At Gallions Reach roundabout, take 3rd exit onto Woolwich Manor Way **A117**
- At roundabout, take 2nd exit onto Woolwich Manor Way
- At 2nd roundabout, take 2nd exit onto Woolwich Manor Way
- At 3rd roundabout, take 3rd exit onto Woolwich Manor Way (*past Premier Inn*)
- Continue ahead on Woolwich Manor Way (*under Newham Way overpass*) **A117**
- Turn left onto Rancliffe Road to **stand**

## FROM EAST HAM WHITE HORSE:

- At **last stop**, continue on Woolwich Manor Way (*under Newham Way overpass*)
- At roundabout, take 2nd exit onto Woolwich Manor Way **A117**
- At 2nd roundabout, take 2nd exit onto Woolwich Manor Way
- At 3rd roundabout, take 1st exit onto Woolwich Manor Way
- At Gallions Reach roundabout, take 3rd exit onto Woolwich Manor Way
- Continue ahead onto Steve Redgrave Bridge
- At traffic light, continue ahead onto Albert Road
- Turn left onto Factory Road
- Continue ahead onto Store Road and Pier Road (*one-way street*)
- Follow road to the right onto Henley Road to **Henley Road garage**

# ROUTE DIRECTIONS

RUNNING IN SERVICE

NEVER  
DIVERT OFF  
LINE-OF-ROUTE  
UNLESS ADVISED  
BY IBUS

## TO ALDGATE BUS STATION:

- From **stand**, continue ahead on High Street South **A117**
- At traffic light, turn left onto Barking Road (*Newham Town Hall*) **A124**
- At traffic light, continue ahead on Barking Road (*The Boleyn*) **A124**
- Continue ahead on Barking Road (*past Esso on the left*) **A124**
- Continue ahead on Barking Road (*past Rokeby School on the left*) **A124**
- Continue ahead on Barking Road (*past McDonalds*) **A124**
- At Canning Town roundabout, take 2nd exit onto bus station slip road
- Follow the road to Canning Town bus station
- In Canning Town bus station, serve **stop G**, then exit
- Exit onto Silvertown Way **A1011**
- At Canning Town roundabout, take 1st exit onto East India Dock Road **A13**
- Continue on bus lane on East India Dock Road (*past Travelodge on left*) **A13**
- Keep in the middle lane indicating the way towards Central London **A13**
- At traffic light junction of Blackwall Tunnel Approach, continue ahead **A13**
- Keep in the middle lane indicating the way towards Central London **A13**
- Continue ahead on East India Dock Road (*past All Saints station on left*) **A13**
- At traffic light, continue ahead onto Commercial Road (*junc of Burdett Road*)
- Continue ahead on Commercial Road (*past Limehouse station on left*) **A13**
- Continue ahead on Commercial Road (*past McDonalds on right*) **A13**
- At traffic light, turn left onto Whitechapel High Street **A11**
- Keep on left lane and continue ahead (*past Aldgate East station*) **A11**
- At traffic light, continue ahead onto Aldgate High Street **A1211**
- Continue ahead on Aldgate High Street (*past Aldgate station on right*) **A13**
- Immediately after Aldgate station, turn left onto Minories
- After pedestrian crossing, turn left into Aldgate bus station to **stand**



MANOR ROAD  
CLEARANCE HEIGHT

DOUBLE DECK VEHICLES MUST  
NOT BE USED ON THIS ROAD

North of Silvertown Way in Canning Town

# ROUTE DIRECTIONS

RUNNING IN SERVICE

IMPORTANT  
PLEASE ENSURE  
YOU USE YOUR  
**RIBAS KEY ON**  
EVERY TRIP

## TO EAST HAM WHITE HORSE:

- From **stand** in Aldgate bus station, serve **stop L**, then exit
- Turn right onto Aldgate High Street **A1211**
- At traffic light, continue ahead onto Whitechapel High St (*past Aldgate East*) **A11**
- At traffic light, turn right onto Commercial Road **A13**
- Continue ahead on Commercial Road (*past McDonalds on left*) **A13**
- Continue ahead on Commercial Road (*past Limehouse station on right*) **A13**
- At traffic light continue ahead onto East India Dock Road (*junc Burdett Road*)
- Continue ahead on East India Dock Road (*past All Saints station on right*) **A13**
- Keep on the lane indicating the way towards Canning Town **A13**
- At traffic light junction of Blackwall Tunnel Approach, continue ahead **A13**
- Continue ahead on East India Dock Road (*past Travelodge on right*) **A13**
- At traffic light, follow the road towards Canning Town and Barking **A13**
- Keep left and take left lane for local traffic towards Canning Town **A1011**
- At Canning Town roundabout, turn immediate right under flyover **A124**
- Keep left and take 'bus only' exit onto bus station slip road
- Follow the road to Canning Town bus station and serve **stop F**
- Continue ahead onto Silvertown Way **A1011**
- At Canning Town roundabout keep right under A13 flyover
- On roundabout, take *3rd exit* onto Barking Road **A124**
- Continue ahead on Barking Road (*past McDonalds*) **A124**
- Continue ahead on Barking Road (*past Esso petrol station*) **A124**
- At traffic light, turn right onto High St South (*Newham Town Hall*) **A117**
- Continue ahead on High Street South (*past East Ham Campus on right*) **A117**
- Turn right onto Rancliffe Road (*White Horse pub junction*) **B167**
- Turn immediate right onto **stand**

# ALDGATE STATION

TERMINUS POINT

SWITCH THE  
ENGINE OFF  
WHILST AT THE  
STAND

**From East Ham.** Proceed from Aldgate High Street via Minories and Aldgate Bus Station to stand. Set down on Aldgate High St at **BUS STOP R.**

**Towards East Ham.** Depart to Aldgate Bus Station.  
Pick up in Aldgate Bus Station **BUS STOP L.**

Private stand for 16 buses in marked bays in Aldgate Bus Station on south side of Aldgate High Street. **Blind display:** **ALDGATE.**



**BUS  
STATION**



# STEPNEY

CURTAILMENT POINT

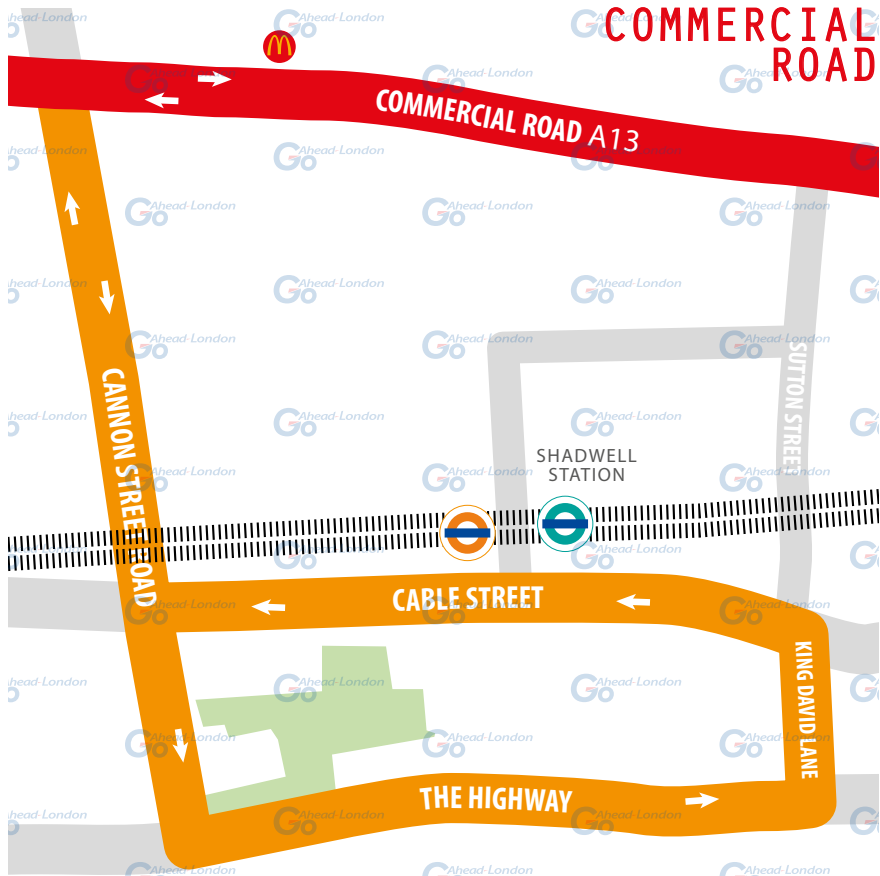
**TURNING POINT ONLY.**  
BUSES MUST NOT STAND.

**From East Ham.** Proceed from Commercial Road via Cannon Street Road, The Highway, King David Lane, Cable Street and Cannon Street Road. Set down on Commercial Road at **BUS STOP LM**.

**Towards East Ham.** Depart to Commercial Road.  
Pick up on Commercial Road at **BUS STOP ARBOUR SQUARE**.

Turning point only - buses must not stand.

**Blind display:** *STEPNEY, ARBOUR SQUARE.*



# STEPNEY

## CURTALMENT POINT

**NEVER  
DIVERT OFF  
LINE-OF-ROUTE  
UNLESS ADVISED  
BY IBUS**

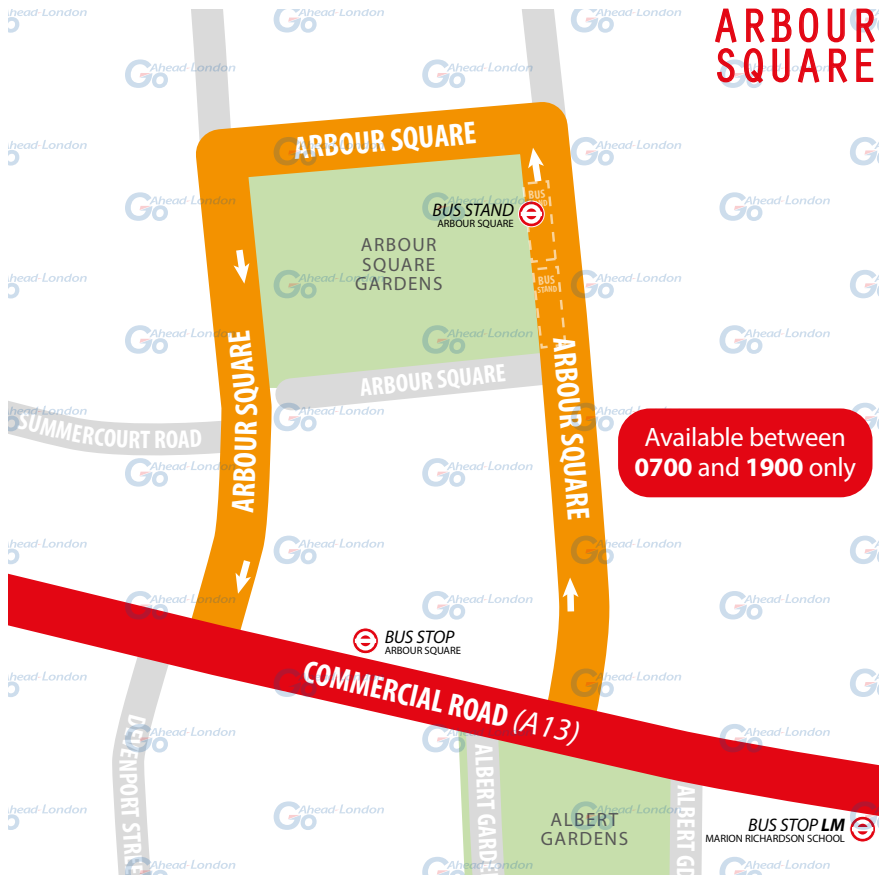
**From East Ham.** Proceed from Commercial Road via Arbour Square (east-side) to stand on Arbour Square.

Set down on Commercial Road at **BUS STOP LM**.

**Towards East Ham.** Depart via Arbour Square (east side), Arbour Square (north side), Arbour Square (west side) and Arbour Square to Commercial Road.

Pick up at **BUS STOP ARBOUR SQUARE**.

Public stand for two buses (one in each of two sections) on the east side of Arbour Square facing north. **Blind display: STEPNEY, ARBOUR SQUARE.**



# LIMEHOUSE

CURTALMENT POINT

IMPORTANT  
PLEASE ENSURE  
YOU USE YOUR  
**RIBAS KEY ON**  
EVERY TRIP

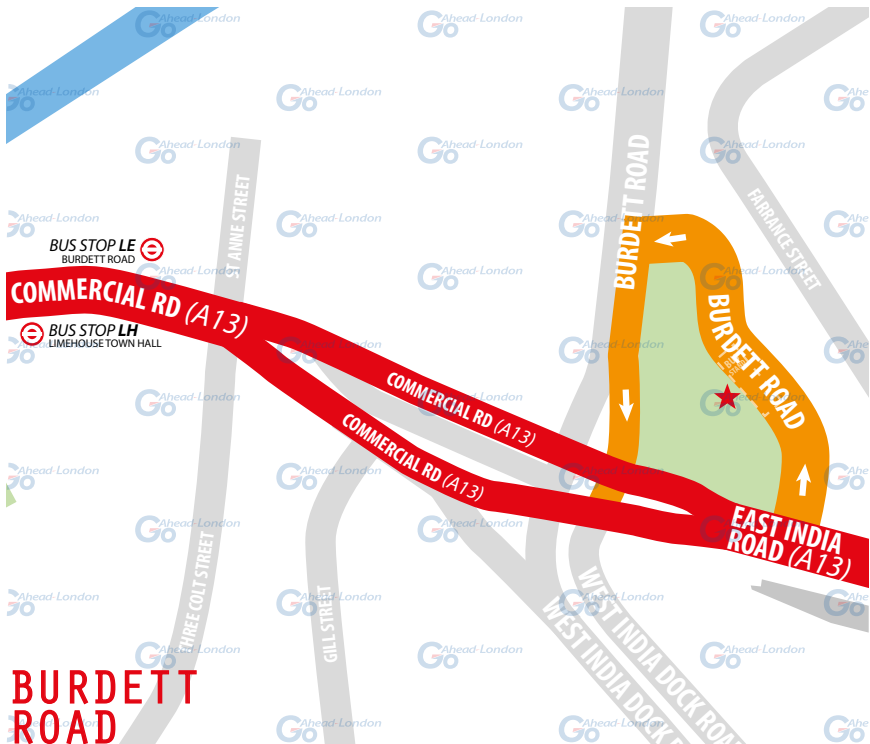
**From Aldgate station.** Proceed from Commercial Road via East India Dock Road and Limehouse Bus Station to stand. Set down on Commercial Road at **BUS STOP LE**.

**Towards Aldgate station.** Depart via Limehouse Bus Station and Burdett Road to Commercial Road. Pick up on Commercial Road, at **BUS STOP LH**.

**From East Ham.** Proceed from East India Dock Road via Limehouse Bus Station to stand. Set down on East India Dock Road at **BUS STOP WZ**.

**Towards East Ham.** Depart via Limehouse Bus Station and Burdett Road to East India Dock Road. Pick up on East India Dock Road, at **BUS STOP WS**.

Private stand in bus station at the junction of East India Dock Road and Burdett Road. **Blind display: LIMEHOUSE, BURDETT ROAD.**



# POPLAR

## CURTALMENT POINT

**NEVER  
DIVERT OFF  
LINE-OF-ROUTE  
UNLESS ADVISED  
BY IBUS**

**From Aldgate station.** Proceed from East India Dock Road via Newby Place, Poplar High Street and Bazely Street to stand.  
Set down in East India Dock Road at **BUS STOP B.**

**Towards Aldgate station.** Depart via Bazely Street to East India Dock Road.  
Pick up on East India Dock Road at **BUS STOP A.**

**From East Ham.** Proceed from East India Dock Rd via Newby Place, Poplar High Street and Bazely Street to stand. Set down on East India Dock Rd at **BUS STOP A.**

**Towards East Ham, White Horse.** Depart via Bazely Street to East India Dock Road. Pick up on East India Dock Road, at **BUS STOP E.**

Public stand for 2 buses on Bazely Street. **Blind display: POPLAR, ALL SAINTS.**



# CANNING TOWN

CURTAILMENT POINT

10

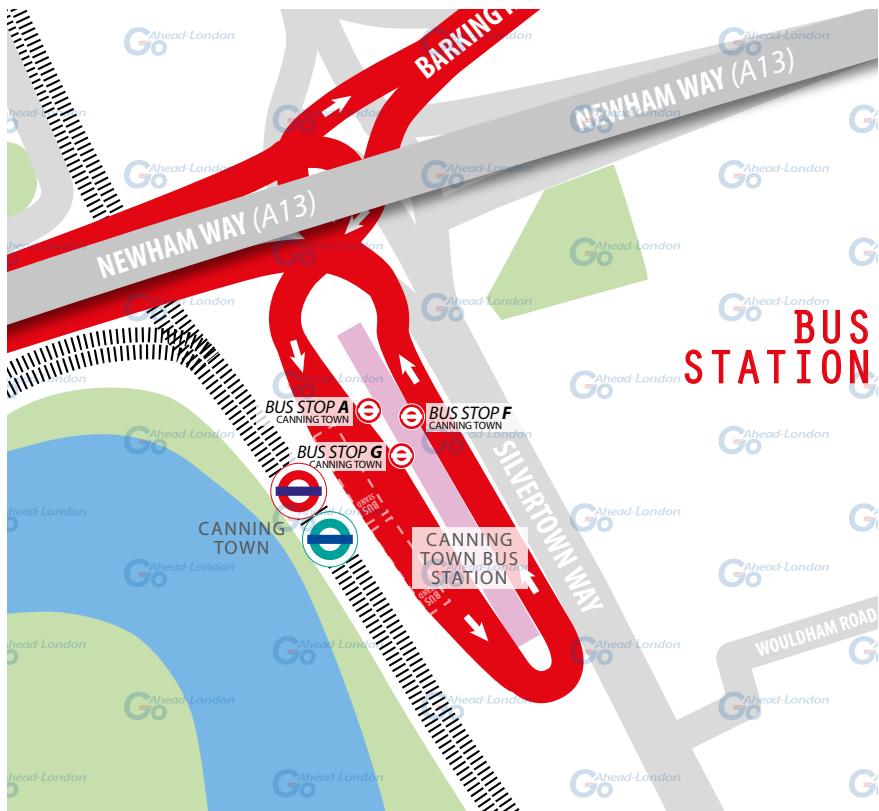
**From Aldgate station.** Proceed from Canning Town slip road direct to stand. Set down in Canning Town Bus Station at **BUS STOP A.**

**Towards Aldgate station.** Depart via Silvertown Way.  
Pick up in Canning Town Bus Station at **BUS STOP G.**

**From East Ham.** Proceed from Canning Town slip road direct to stand. Set down in Canning Town Bus Station at **BUS STOP A.**

**Towards East Ham.** Depart via Silvertown Way.  
Pick up in Canning Town Bus Station at **BUS STOP F.**

Private stand in marked bays at stand W1/2. **Blind display:** **CANNING TOWN.**



# CANNING TOWN

CURTAILMENT POINT

**NEVER  
DIVERT OFF  
LINE-OF-ROUTE  
UNLESS ADVISED  
BY IBUS**

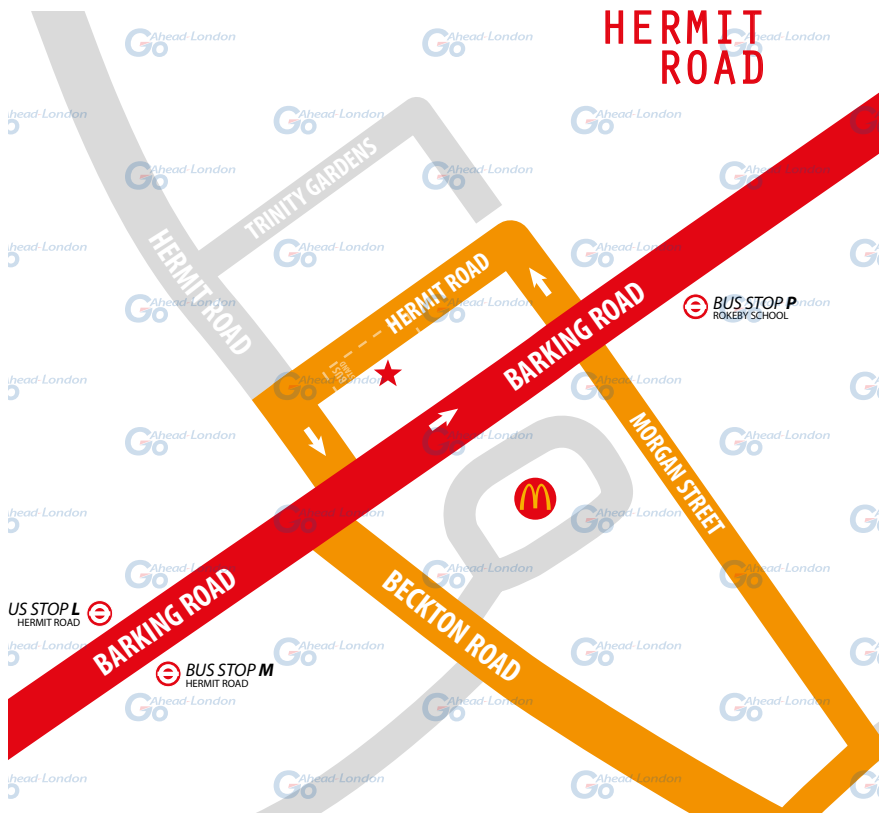
**From Aldgate Station.** Proceed from Barking Road via Trinity Gardens to stand. Set down on Barking Road at **BUS STOP L**.

**Towards Aldgate Station.** Depart via Trinity Gardens and Hermit Road to Barking Road. Pick up on Barking Road at **BUS STOP M**.

**From East Ham.** Proceed from Barking Rd, Beckton Rd, Bernard Cassidy St, Morgan St and Trinity Gdns to stand. Set down in Barking Rd at **BUS STOP P**.

**Towards East Ham.** Depart via Trinity Gardens, Hermit Road, Barking Road, Beckton Rd, Bernard Cassidy St and Morgan St to Barking Rd. Serve **BUS STOP S**.

Public stand on Hermit Road. **Blind display:** **CANNING TOWN, BARKING ROAD.**



# PLAISTOW

TURNING POINT

**TURNING POINT ONLY.**  
BUSES MUST NOT STAND.

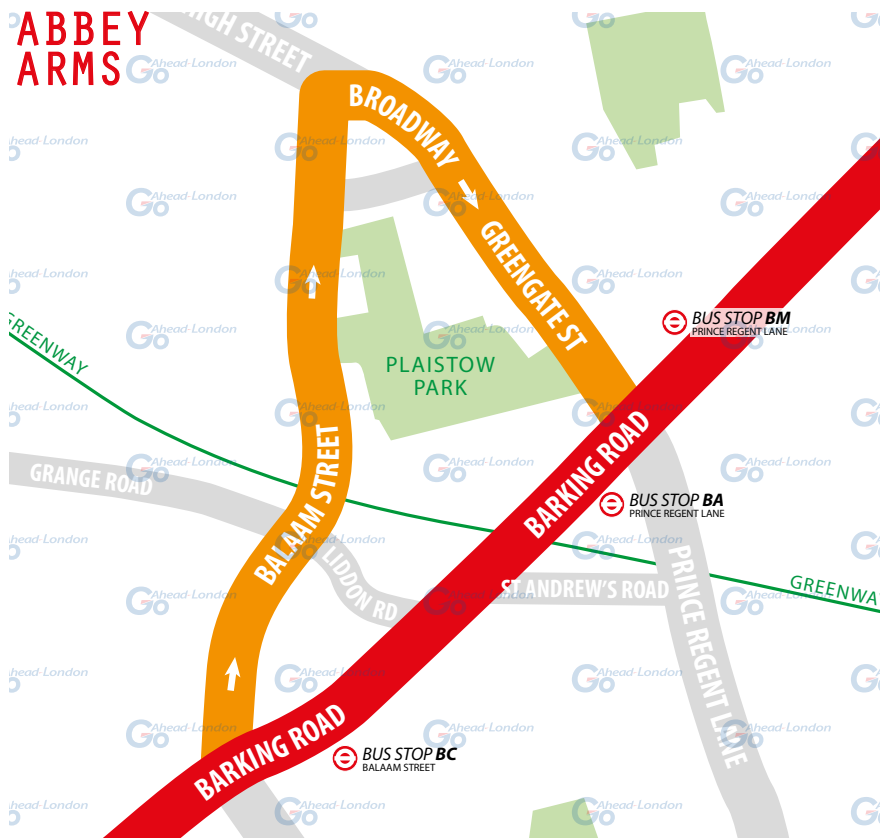
**From East Ham.** Proceed from Barking Road via Balaam Street, Plaistow Broadway and Greengate Street.  
Set down on Barking Road at **BUS STOP BC**.

**Towards East Ham.** Depart to Barking Rd. Pick up on Barking Road **BUS STOP BM**.

**From Aldgate Station.** Proceed from Barking Road via Balaam Street, Plaistow Broadway and Greengate Street. Set down in Barking Road at **BUS STOP BD**.

**Towards Aldgate Station.** Depart to and pick up on Barking Road at **BUS STOP BA**.

Turning point only. Do not stand. **Blind display: PLAISTOW, BALAAM STREET.**



# UPTON PARK

## CURTAILMENT POINT

IMPORTANT  
PLEASE ENSURE  
YOU USE YOUR  
**RIBAS KEY ON  
EVERY TRIP**

**From East Ham.** Proceed from Barking Road via Central Park Road, Boundary Road and Claughton Road to stand.  
Set down on Barking Road at **BUS STOP P**.

**To East Ham.** Depart via Claughton Road to Barking Road.  
Pick up on Barking Road, at **BUS STOP O**.

Public stand on west side of Claughton Road. Please note that there may be parked cars around the bend at Claughton Rd. **Blind display: UPTON PARK, BOLEYN.**





# EAST HAM

## CURTAILMENT POINT

**NEVER  
DIVERT OFF  
LINE-OF-ROUTE  
UNLESS ADVISED  
BY IBUS**

**From Aldgate.** Proceed from High Street South via Nelson Street and Wellington Road to stand. Set down on High Street South, at **BUS STOP V**.

**Towards Aldgate.** Depart via Wellington Road to Barking Road. Pick up on Barking Road, at **BUS STOP Q**.

Public stand for four buses on west side of Wellington Road.

**Blind display:** **EAST HAM, NEWHAM TOWN HALL.**



**NEWHAM  
TOWN HALL**

# EAST HAM

TERMINUS POINT

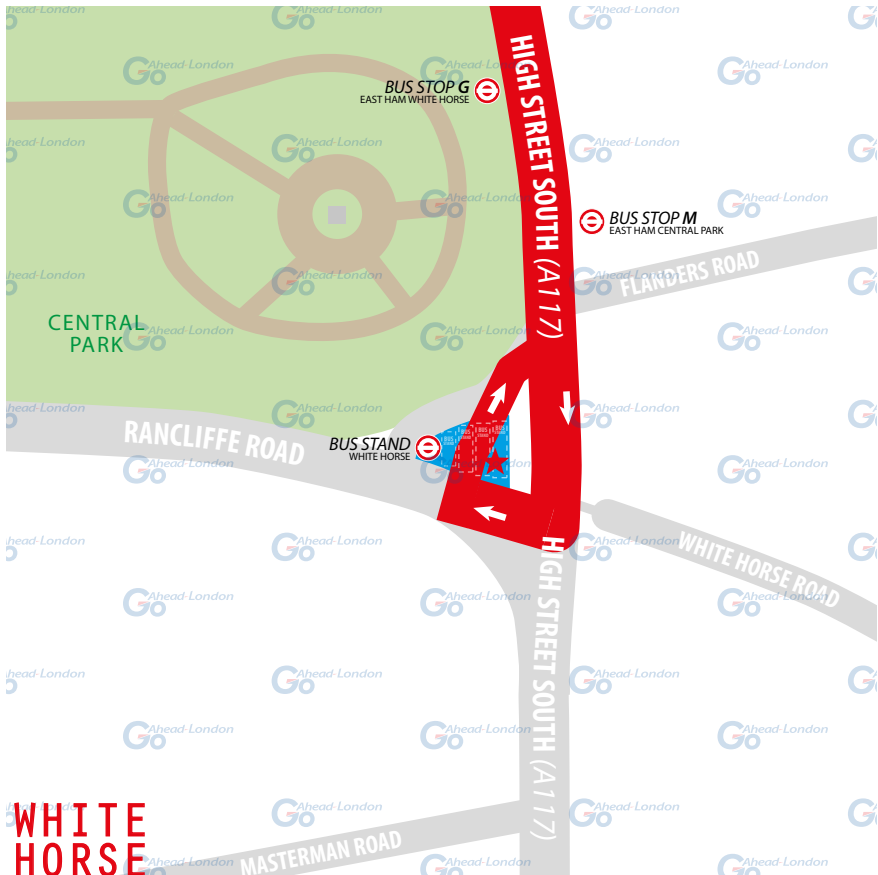
SWITCH THE  
**ENGINE OFF**  
WHILST AT THE  
STAND

**From Aldgate.** Proceed from High Street South via Rancliffe Road to stand. Set down on High Street South, at **BUS STOP M.**

**Towards Aldgate.** Depart via Rancliffe Road to High Street South. Pick up on High Street South at **BUS STOP G.**

Private stand for four buses standing abreast facing north in bus parking area on north side of Rancliffe Road at the junction with High Street South.

**Blind display:** **EAST HAM, CENTRAL PARK.**



# LOCAL HAZARDS & POINTS TO NOTE

SEE RISK ASSESSMENT VIEWABLE UPON REQUEST



## **OFFSIDE PARKING ONLY | EAST HAM/WHITEHORSE**

Offside parking only. Risk of stepping off bus into path of other buses.

## **LOW TREES | HIGH STREET SOUTH**

Drivers advised to report any problems via Code Red to CentreComm.

## **VERY BUSY BUS STOPS | BARKING ROAD**

Very busy bus stops often people running for the bus. Risk of collision with pedestrian if mirrors are not constantly checked before pulling away.

## **VOLUME OF PEDESTRIANS | CANNING TOWN BUS STN**

Very busy bus stops as is a major bus station. Often people running for the bus. Risk of collision with pedestrian if mirrors are not constantly checked before pulling away. Speed limit 10 mph.

## **OFFSIDE PARKING ONLY | CANNING TOWN BUS STN**

Offside parking only. Risk of stepping off bus into path of other buses.

## **LOW BRIDGE | ROTHERHITHE TUNNEL/LIMEHOUSE**

Do not use or divert onto this road for any reason.

## **RISK OF COLLISION | BURDETT ROAD**

Risk of collision with fast moving traffic when turning right into stand from dual carriageway.

## **CYCLIST AND PEDESTRIANS | ALDGATE**

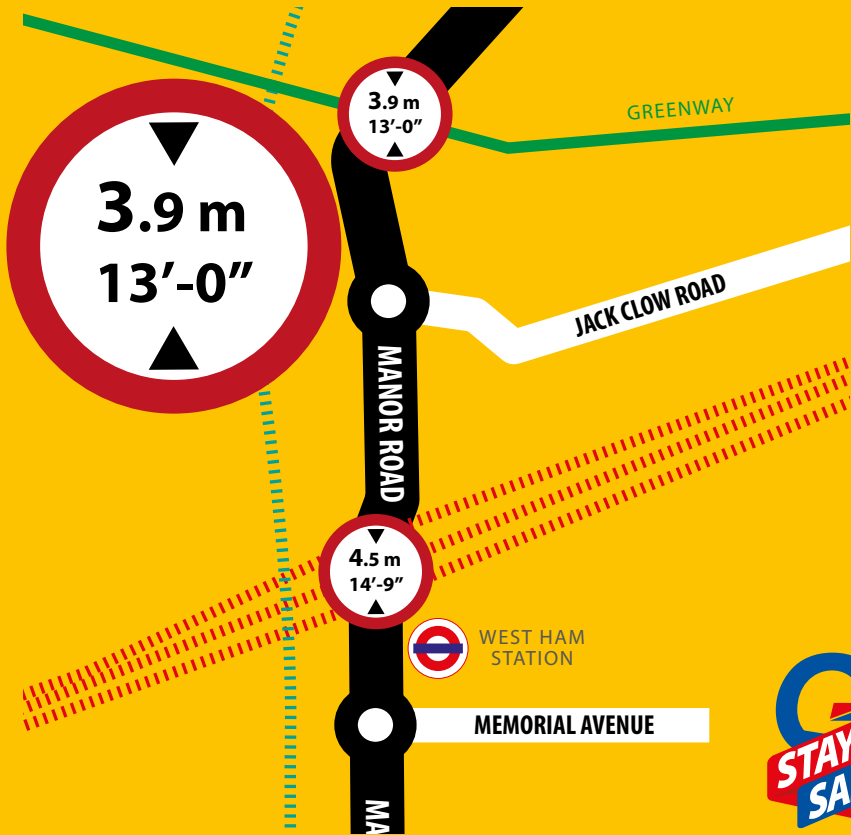
Very busy area with cyclists and pedestrians often crossing without looking, high tourist area may mean people looking the wrong way before crossing, risk of collision with pedestrians. Use mirrors frequently.

## **OFFSIDE PARKING ONLY | ALDGATE BUS STATION**

Offside parking only. Risk of stepping off bus into path of other buses.

BE AWARE.

# WARNING LOW BRIDGE ON MANOR ROAD



Warning. Low bridge on Manor Road (off line of route) in West Ham. **Do not go under this bridge** under any circumstances. Anticipate and always remain alert.

# AT THE GARAGE

## GARAGE AND GENERAL SAFETY INFORMATION

BE VISIBLE  
**WEAR YOUR  
HI-VIS** WITHIN  
THE GARAGE

GO SLOW!  
MANDATORY  
**SPEED OF 5 MPH**  
WITHIN THE  
GARAGE

BE NOTICED  
**HEADLIGHTS**  
ON AT ALL TIMES  
IN THE GARAGE

STICK TO  
DESIGNATED  
PATHS AND  
WALKWAYS

NO EXCUSES  
PLEASE ABIDE BY  
THE RULES. IT'S  
**MANDATORY!**

BE AWARE.  
REPORT ALL  
**HAZARDS**  
IMMEDIATELY

REMEMBER  
**LOOK OUT  
FOR CYCLISTS**  
DRIVE SLOWLY

PARK FERRY  
VEHICLES WITHIN  
DESIGNATED  
AREAS

**USE THE  
HORN** WHEN  
APPROACHING  
CORNERS &  
REVERSING

HYBRID BUSES  
ARE SILENT. BE  
**EXTRA CAUTIOUS**  
WHILST ON THE  
MOVE!

FUEL, OIL &  
COOLANT SPILLS  
CAN MAKE THE  
SURFACE SLIPPERY  
**BE AWARE**

FAMILIARISE  
YOURSELF WITH  
THE GARAGE  
**SAFETY CODE**



AND THINK FIRST!

# OTHER INFORMATION

## CODES AND EMERGENCY RADIO PROCEDURES

REMAIN CALM:  
GIVE ACCURATE  
INFORMATION.  
WE'RE HERE  
TO ASSIST!

### ROUTE 115 | CURTAILMENT ABBREVIATIONS:

<b>AS</b>	Aldgate Bus Station	<b>SCR</b>	Commercial Road
<b>SAS</b>	Stepney, Arbour Square	<b>LH</b>	Limehouse
<b>PL</b>	Poplar	<b>CBS</b>	Canning Town Bus Stn
<b>CHR</b>	Canning Town, Hermit Road	<b>UP</b>	Upton Park
<b>PAA</b>	Plaistow, Abbey Arms	<b>EHTH</b>	East Ham, Town Hall
<b>EHTH</b>	East Ham, Town Hall		

### FACILITIES | BETWEEN ALDGATE & EAST HAM

- **Canning Town Bus Station.** TfL facilities available.
- **Aldgate Bus Station.** TfL facilities available.

### CODE RED | EMERGENCY RADIO PROCEDURE

If you require the Emergency Services to attend your vehicle (for example in the event of passenger injury, assault or major RTA), you should contact CentreComm using the radio's Code Red facility. To call CentreComm, **hold down the Code Red button on your vehicle's radio for at least 1 second** until you hear a ringing tone to indicate that your call has been connected. Hold down the foot switch in the cab when you are speaking, and end what you have to say with the word "over" to indicate that you expect a response, or "over and out" if this is the end of your communication. Release the foot switch when you are not speaking. Remember to speak slowly and clearly. Note that you will usually receive a radio call from your depot shortly after you make a Code Red call. **You should not use the radio whilst the vehicle is in motion.**

CODE  
GREEN

Call your garage for non-emergency, mechanical defects, help or advise

CODE  
BLUE

Call CentreComm for non-emergency, incident reporting or diversions

CODE  
RED

Call CentreComm for emergency services, passenger injury or assault

# HENLEY ROAD

## BUS GARAGE

DRIVE SLOWLY  
AND **STAY**  
**SAFE** AT ALL  
TIMES.

Henley Road is accessed via Factory Road, Store Road, Pier Road and Henley Road where the entrance is located.

This garage is in the process of being built and there are parts of the garage which is not accessible whilst construction continues. Please keep safe and ensure that you keep to the designated areas and walkways.

